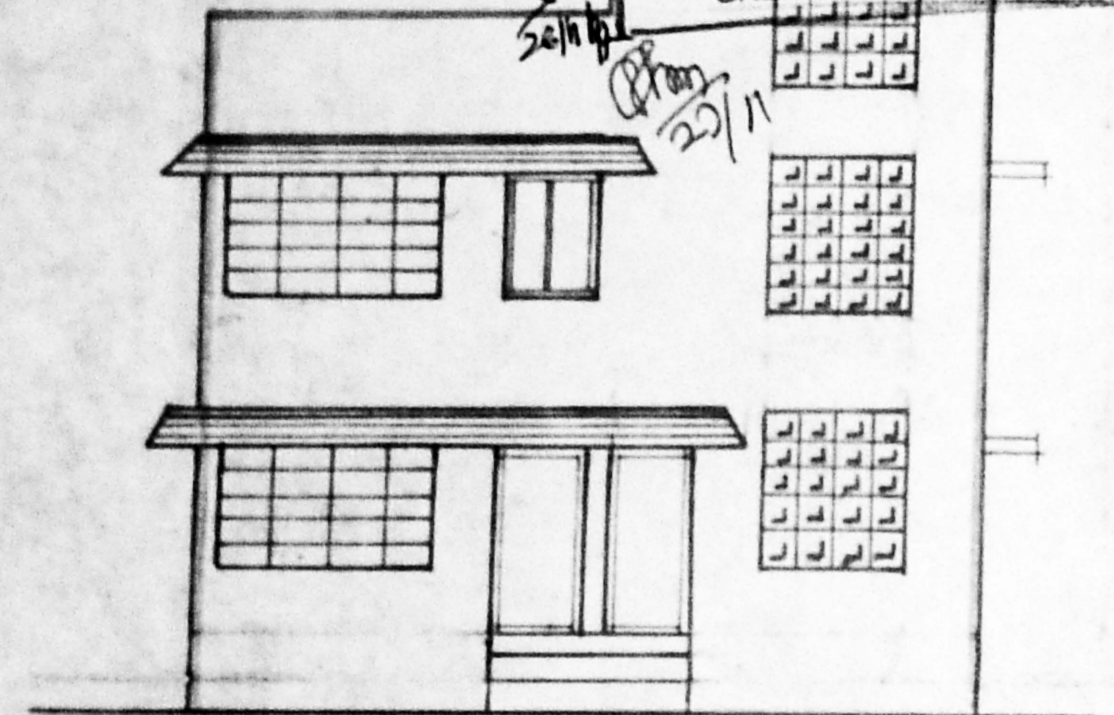
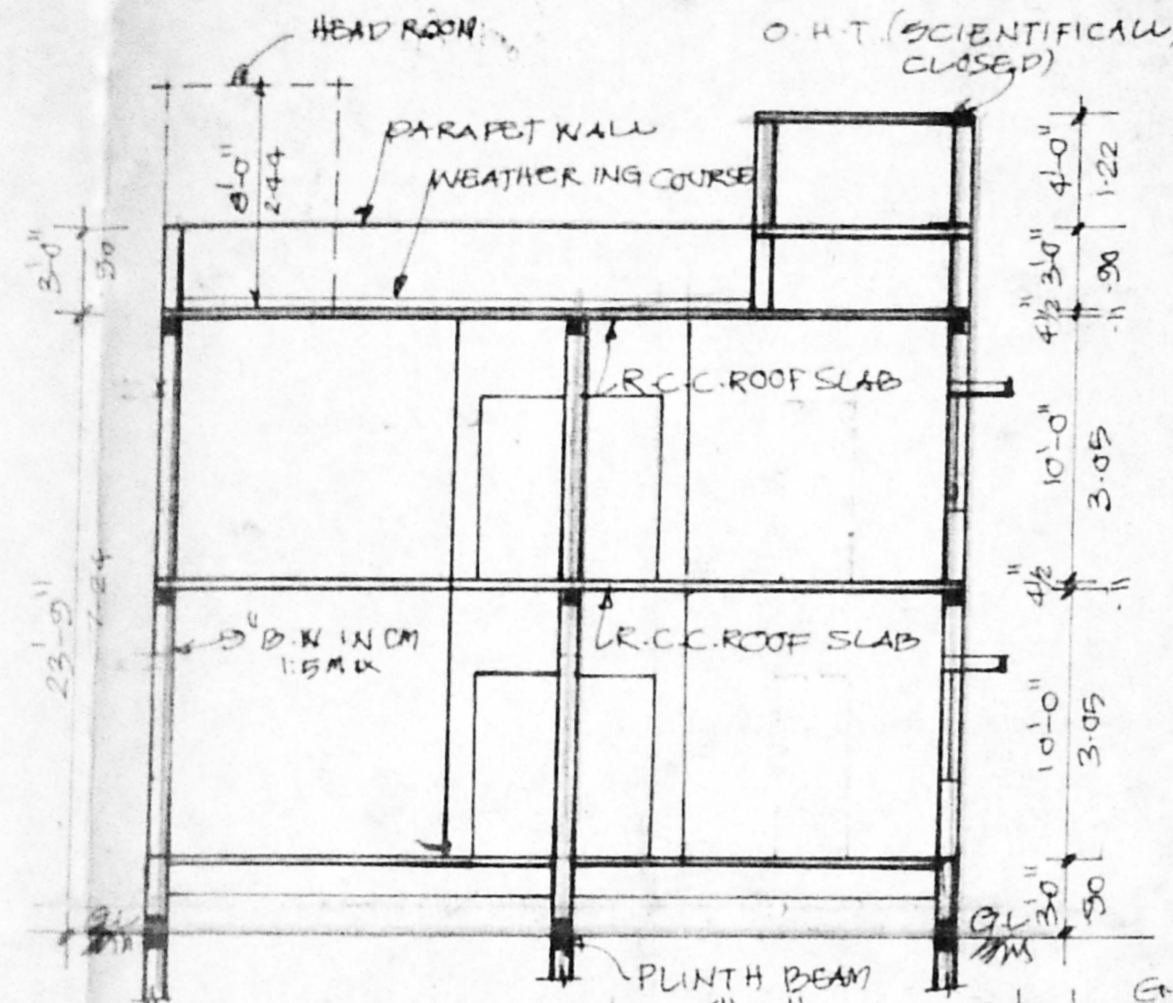


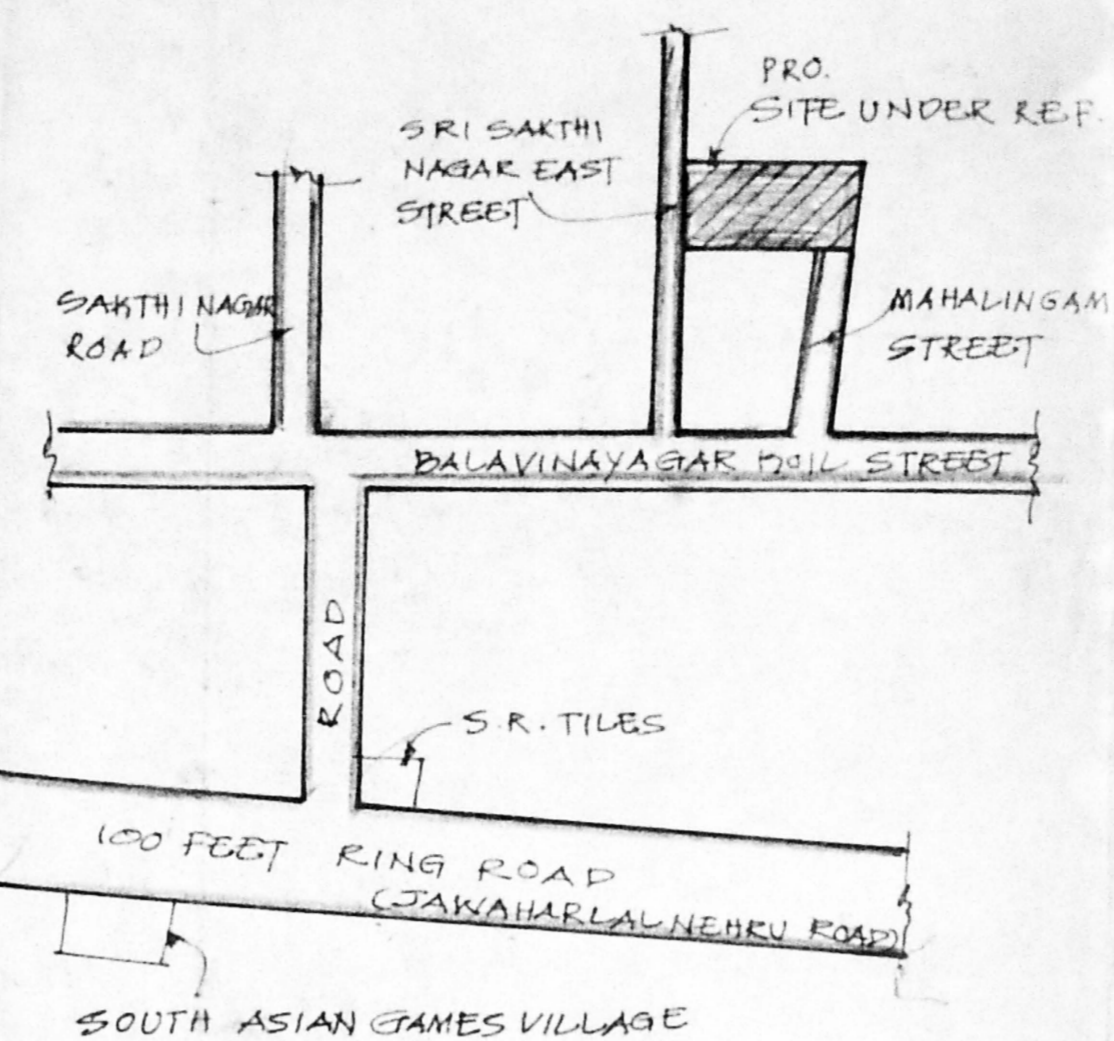
Planning Permit No. 25153/42
APPROVED
 SUBJECT TO THE CONDITIONS IN THIS OFFICE LETTER.
 No. 25226/51 Date 28-11-77
 FOR MEMORANDUM SECRETARY
 CHENNAI METROPOLITAN DEVELOPMENT AUTHORITY
 CHENNAI 600 095



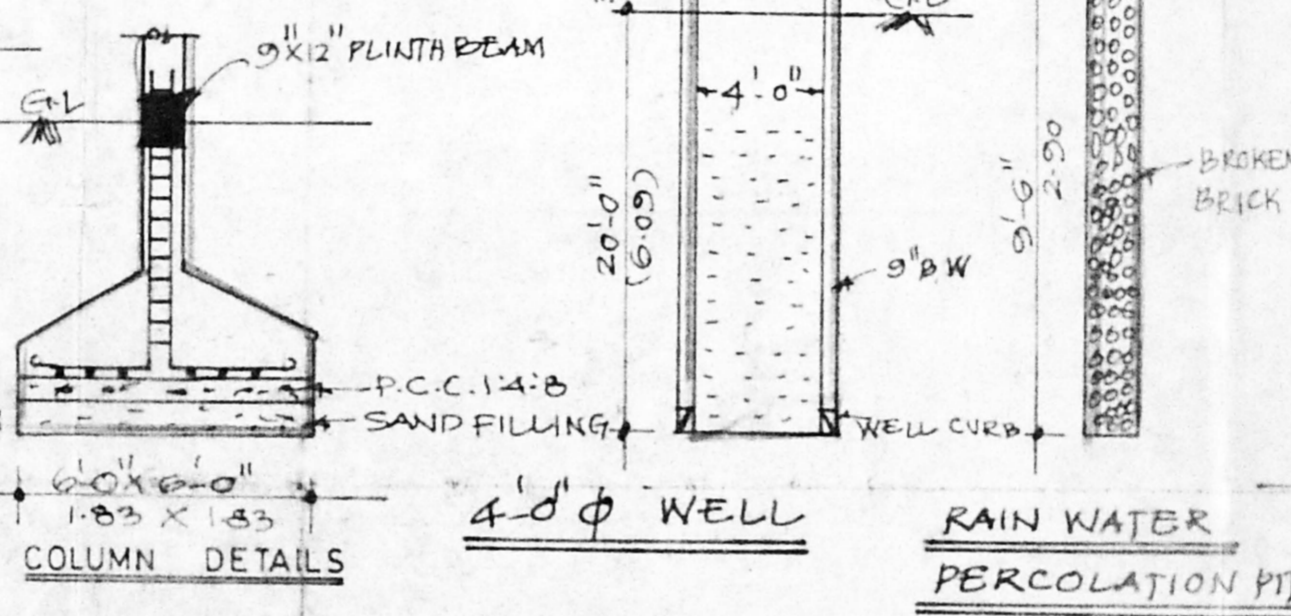
ELEVATION



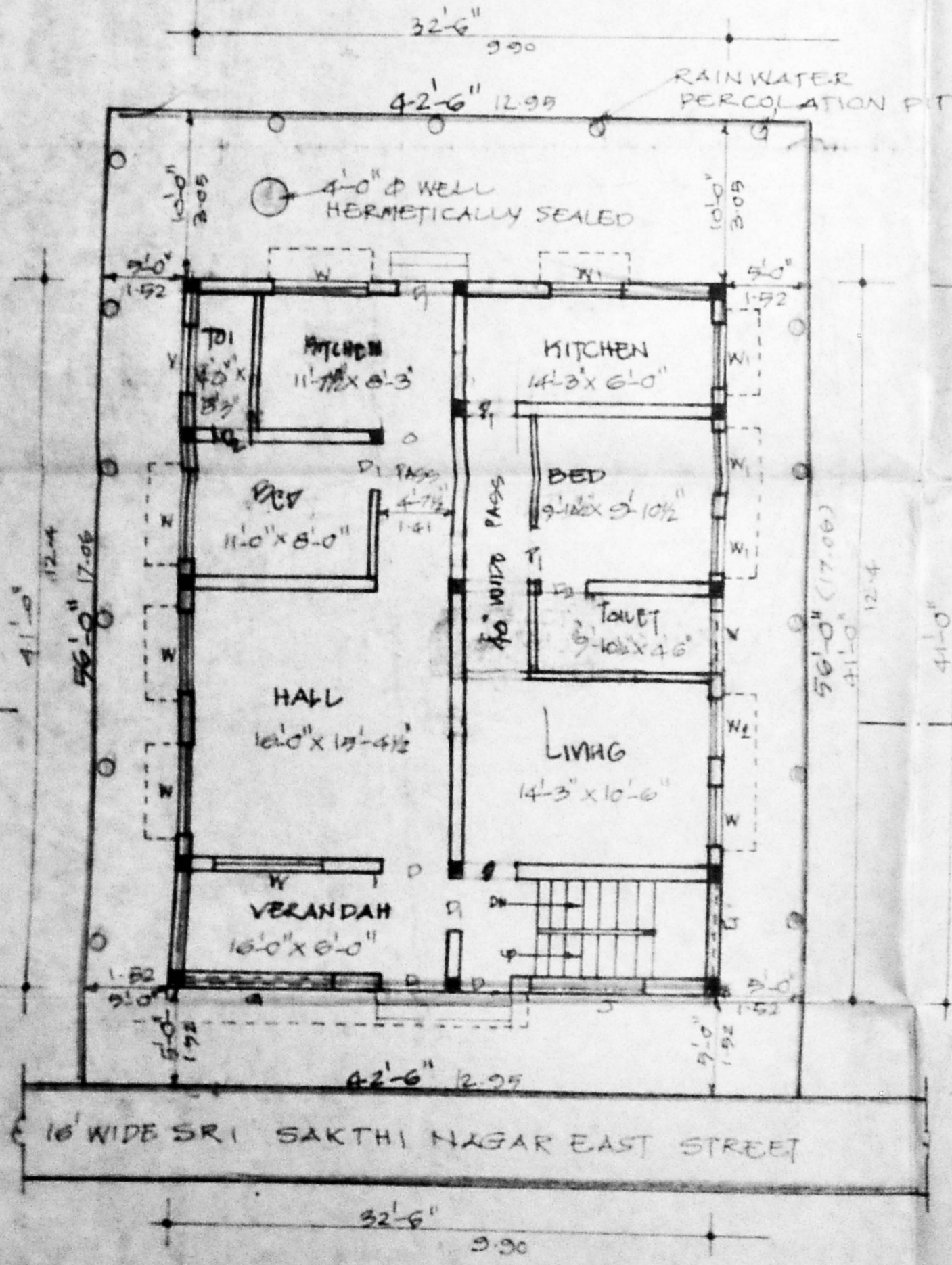
SECTION ON AB



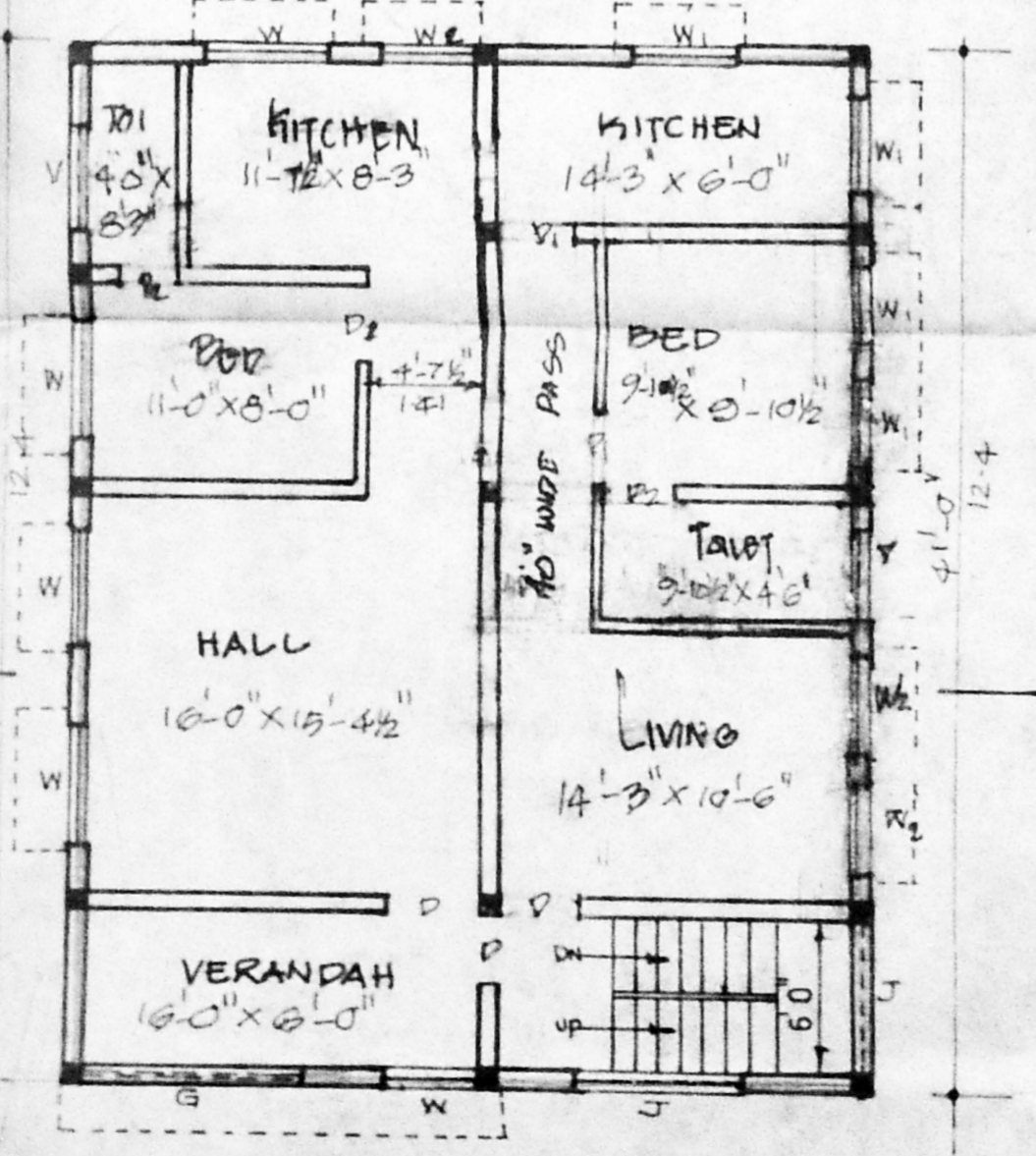
KEY PLAN



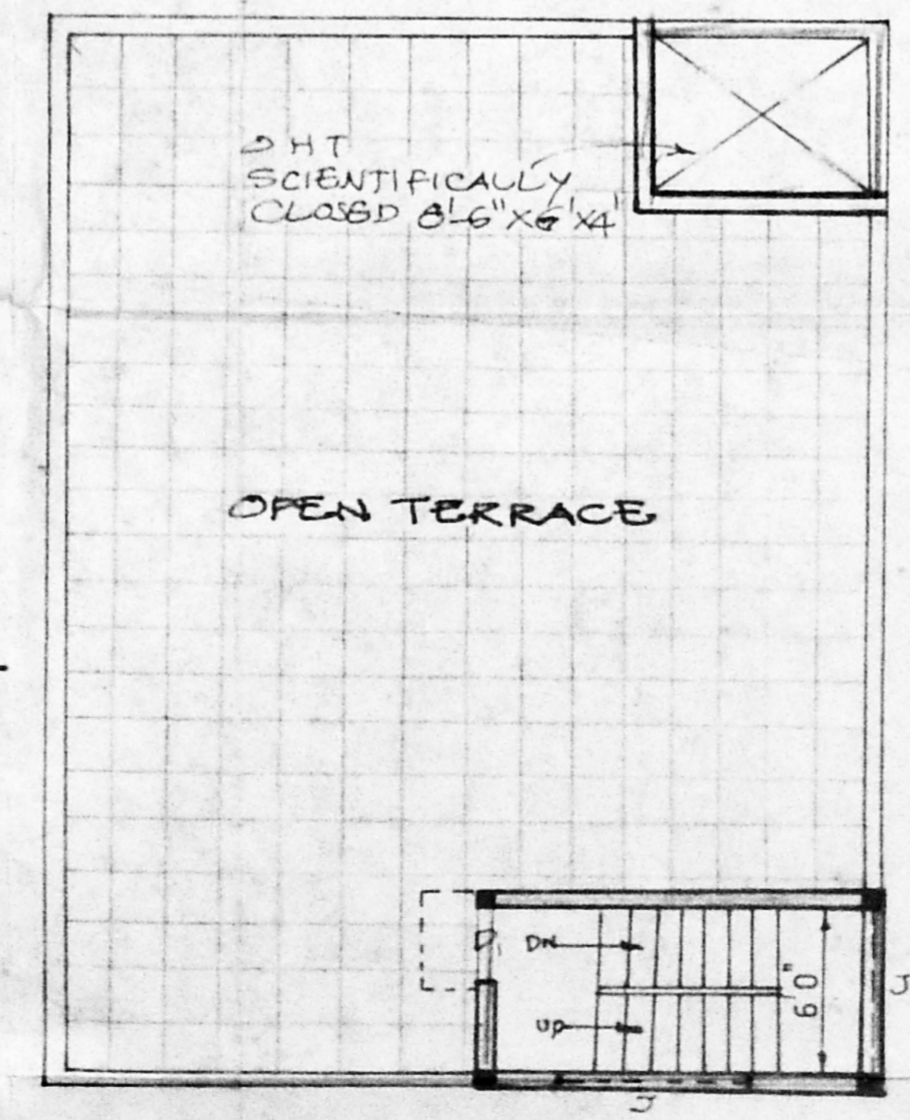
COLUMN DETAILS **4" Ø WELL** **RAIN WATER PERCOLATION PIT**



SITE / GROUND FLOOR PLAN



FIRST FLOOR PLAN



TERRACE FLOOR PLAN

PROPOSED RESIDENTIAL BUILDING AT PLOT NO. 3/1, SRI SAKTHI NAGAR EAST ST., ARUMBAKKAM, CHENNAI. 106. S. NO. 107/4. T.S. NO. 5/7 BLOCK NO. 12.

DN. NO. 75. ZONE V
 SCALE 1:100 1:8 0"

AREA DETAILS

NO	DESCRIPTION	SQ. M	SQ. FT
1	PLOT EXTENT	221.10	2380.0
2	G.F. AREA	123.0	1332.5
3	F.F. AREA	123.79	1332.5
4	TOTAL AREA	247.58	2665.0
5	PLOT COVERAGE	55.98%	
6	F.S.I.	1.17%	

REFERENCE

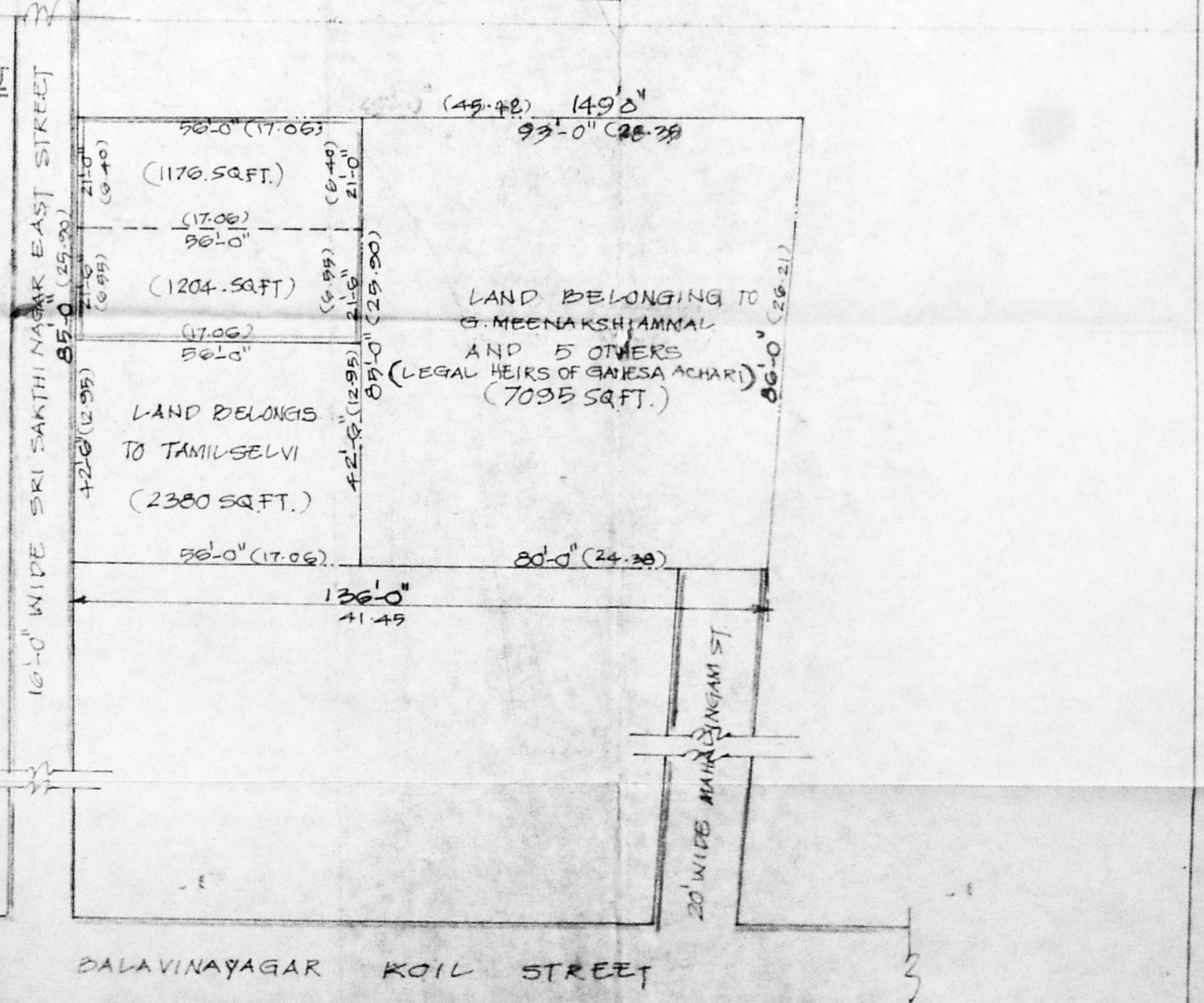
- PROPOSAL
- ROAD
- BOUNDARY

JOINARY

D	DOOR	3' 3" x 7' 0"
D	DOOR	3' 0" x 7' 0"
D	DOOR	2' 6" x 7' 0"
W	WINDOW	4' 0" x 4' 6"
W1	WINDOW	3' 3" x 4' 6"
W2	WINDOW	3' 0" x 4' 6"
V	VENTILATOR	4' 0" x 2' 0"
G	GRILL	3' 0" x 4' 6"
J	JOLLY	2' 0" x 4' 6"

OWNER
 E. V. SRINIVASULU, L.C.E.
 ASST. EXE. ENGINEER (C.R.E.)
 CLASS-I LICENSED SURVEYOR
 CORPORATION OF CHENNAI.
 REGD. NO. 115,
 600, VALLUVAR ROAD, CH-106

LICENSED SURVEYOR



RESIDUARY PLOT DETAILS

(SCALE 1:300)